

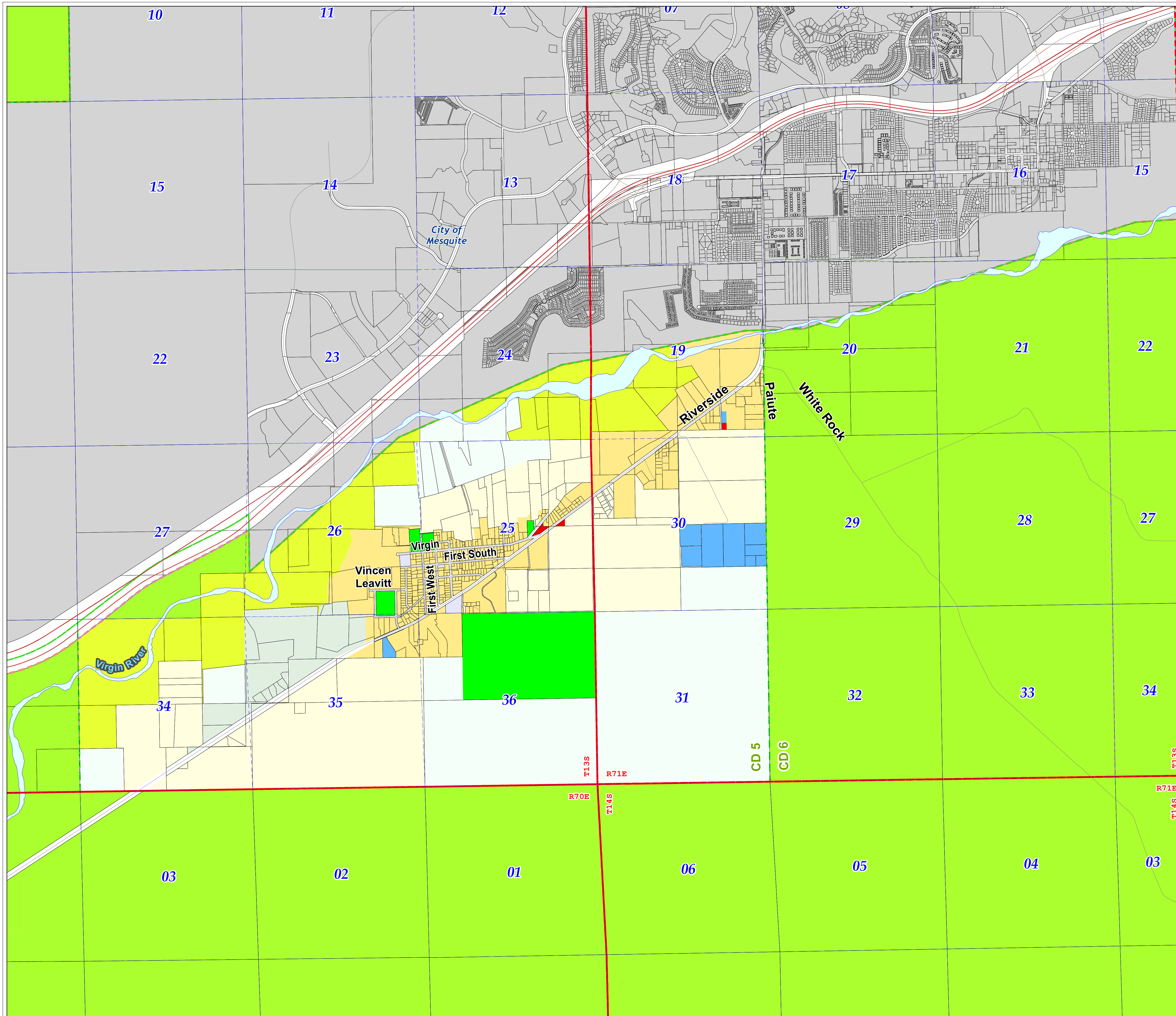
Comprehensive Planning

Northeast Planning Area

Bunkerville Detail Area

Adopted: May 08, 2019

Effective: May 22, 2019



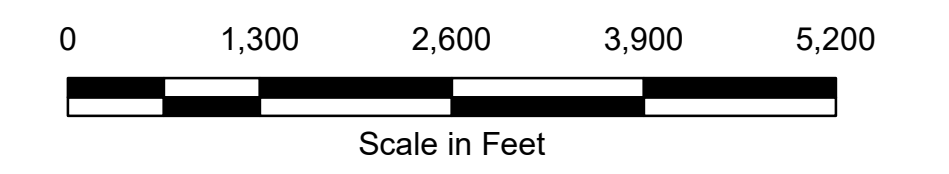
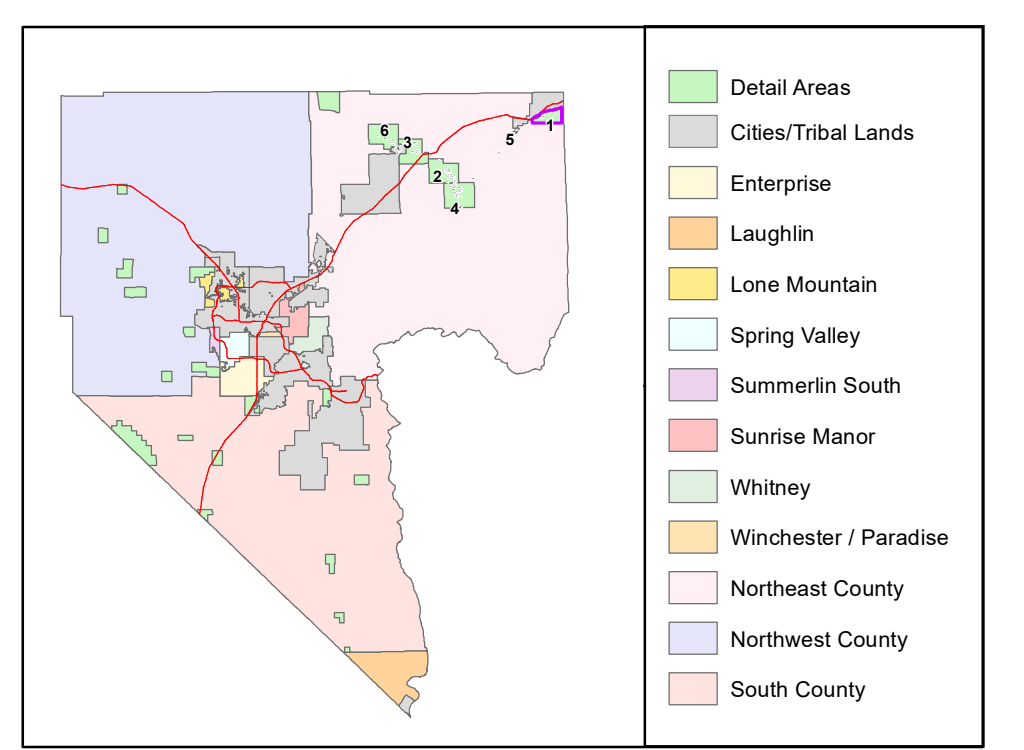
- | | |
|--|--------------------------------------|
| Open Lands | Office Professional |
| Residential Rural
Up to 0.5 du/1 ac | Commercial Neighborhood |
| Residential Agricultural
Up to 1 du/1 ac | Commercial General |
| Rural Neighborhood Preservation
Up to 2 du/1 ac | Commercial Tourist |
| Rural Neighborhood
Up to 2.5 du/1 ac | Business and Design
Research Park |
| Residential Low
Up to 3.5 du/1 ac | Industrial |
| Residential Suburban
Up to 8 du/1 ac | Heavy Industrial |
| Residential Medium
Up to 3 du/1 ac to 14 du/1 ac | Public Facilities |
| Residential High
Up to 8 du/1 ac to 18 du/1 ac | Institutional |
| Residential Urban Center
Up to 18 du/1 ac to 32 du/1 ac | Major Development Projects |
| Residential High Rise Center
Greater than 32 du/1 ac | |

- | | |
|--|---|
| Northeast County
Planning Area Boundary | Incorporated Cities
and Tribal Lands |
| Community Districts | |

- | | |
|-------------------------|------------------------------|
| CCSD = School District | L = Library |
| S = School | P = Park |
| E = Elementary | W = Place of Worship |
| M = Middle | SS = Electrical Sub-Station |
| H = High | PW = Public Works |
| G = Government Facility | WD = Water District |
| GC = Golf Course | U = Utility |
| F = Fire Station | PD = Police Department |
| C = Church | SNWA = So. NV Water District |

Maps are available for overall Northeast County and these Detailed Areas:

1. Bunkerville
2. Logandale
3. Moapa
4. Overton
5. Riverside
6. Warm Springs



Map created on: July 03, 2019

This information is for display purposes only.
No liability is assumed as to the accuracy of the data delineated hereon.
For detailed Land Use information, see Adopted Land Use Plans.
Note: This map reflects parcels as they were configured at the time of adoption.

